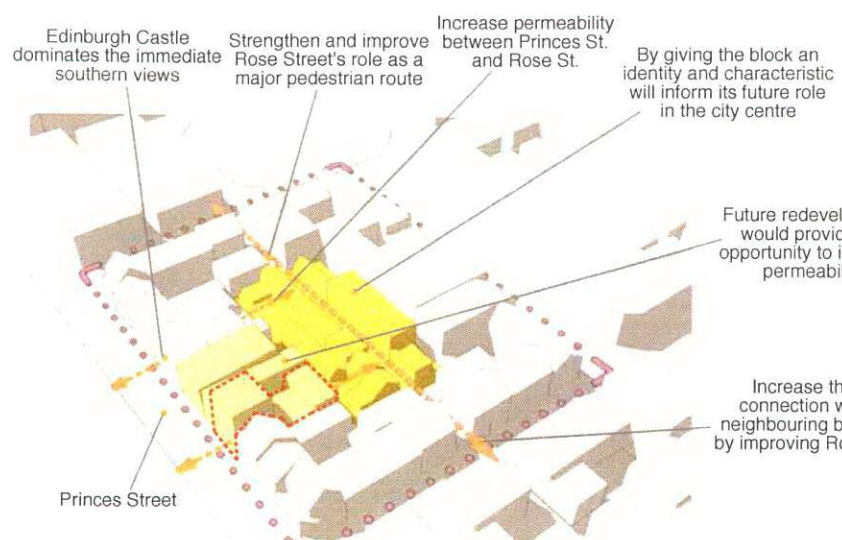
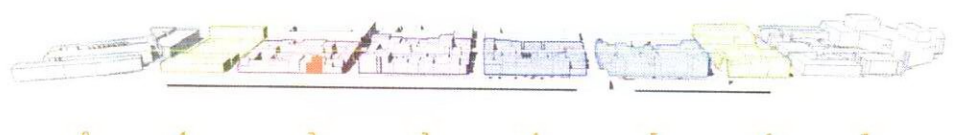


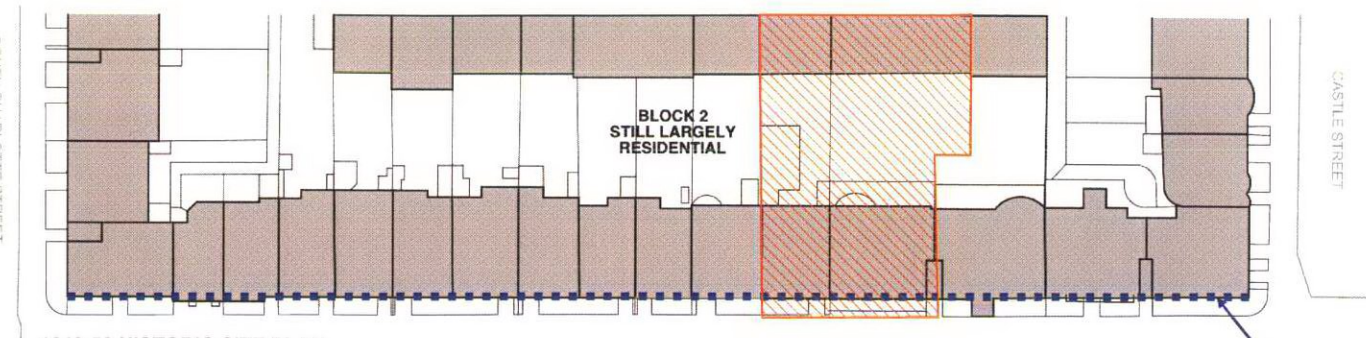
By Kind Permission of City Centre Partnership



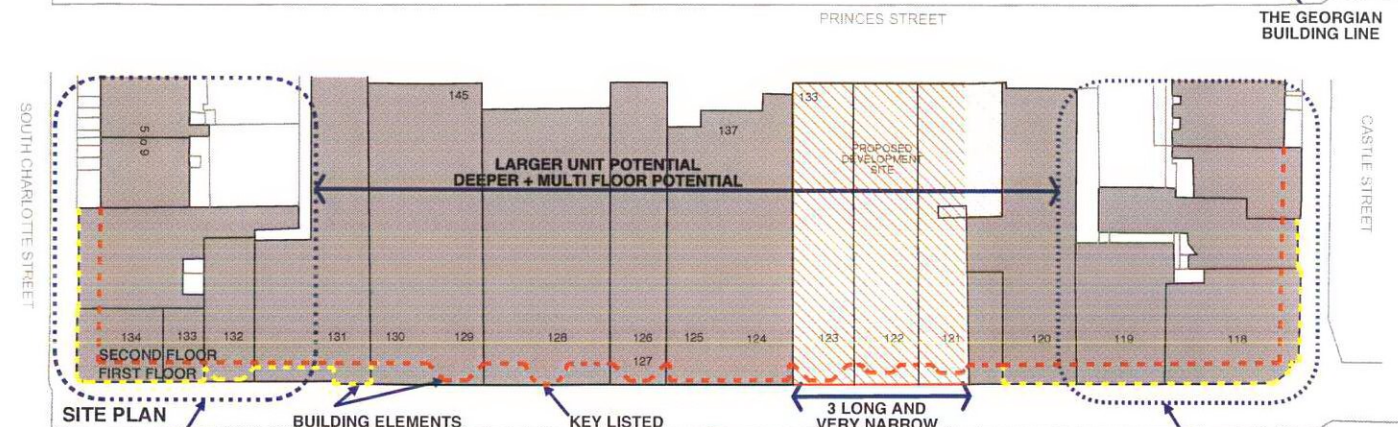
BLOCK 2-CITY CENTRE DEVELOPMENT FRAMEWORK DIAGRAM
By Kind Permission of City Centre Partnership



'STRING OF PEARLS' CONCEPT
By Kind Permission of City Centre Partnership



1849-53 HISTORIC SITE PLAN



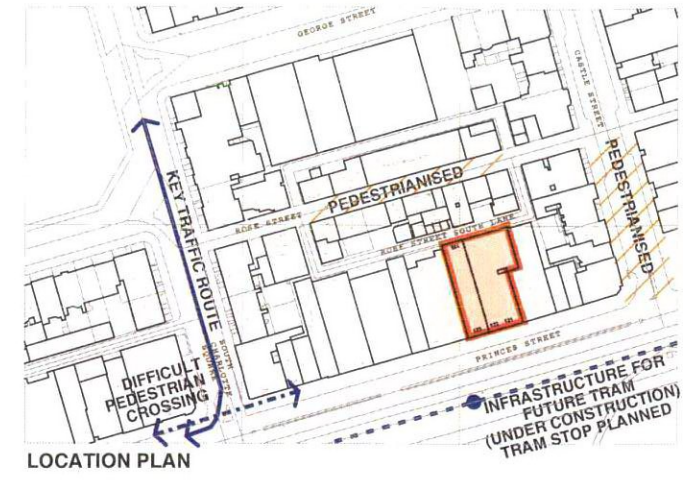
DIFFICULT BOOKENDS SHALLOW, AWKWARD AND DIFFICULT TO MAKE USE OF UPPER FLOORS

BUILDING ELEMENTS PROTRUDING OUT FROM THE GEORGIAN BUILDING LINE

KEY LISTED BUILDING

3 LONG AND VERY NARROW EXISTING UNITS


DIFFICULT BOOKENDS SHALLOW, AWKWARD AND DIFFICULT TO MAKE USE OF UPPER FLOORS




LOCATION PLAN



AERIAL IMAGE LOOKING EAST



PART OF 'PLAN AND ELEVATION OF THE NEW TOWN OF EDINBURGH' BY ROBERT KIRKWOOD, 1819



THE SITE 121-123 PRINCES STREET



'GRAND PANORAMIC VIEW OF PRINCES STREET' DRAWN BY W. W. FREEMAN, 1884
DRAWING EXAGGERATES GEORGIAN SCALE AND REDUCES VICTORIAN SCALE- TO TRY AND MAKE SENSE OF THE VICTORIAN INTRUSIONS



THE SITE 121-123 PRINCES STREET



■ BUILDING ELEMENTS PROTRUDING OUT FROM THE GEORGIAN BUILDING LINE
■ EXISTING GEORGIAN FABRIC

3AA
13 MAR 2009
MEETING AGENDA ITEM DECISION

archival

TURLEY ASSOCIATES

121-123 Princes Street
Edinburgh

Princes Street- The String of Pearls

DERAMORE property group